

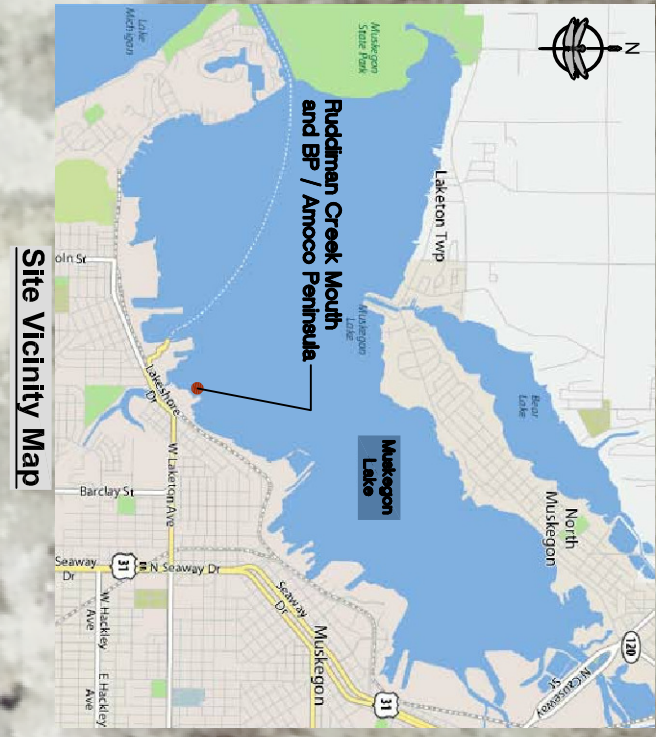


LEGEND	
	OPEN WATER WETLAND RESTORATION
	EMERGENT WETLAND RESTORATION
	WETLAND BUFFER (UPLAND) RESTORATION

RESTORATION SUMMARY: RUDDIMAN CREEK MOUTH / BP / AMOCO PENINSULA			
LINEAR FEET OF SHORELINE SOFTENING	OPEN WATER WETLAND	EMERGENT WETLAND	WETLAND BUFFER
2,050	4.97 AC	1.61 AC	1.65 AC

NOTE: QUANTITIES, AREAS, AND DISTANCES ARE BASED UPON FINAL DESIGN SPECIFICATIONS.



NO.	DATE	DESCRIPTION

**Garbno JFView**  
 Corporate/Northern Indiana  
 708 Roosevelt Road  
 Walkerton, Indiana 46574  
 574-585-3400

Western Michigan  
 11181 Libenell Avenue  
 West Olive, Michigan 49480  
 616-847-1680  
 www.cadsoftjview.com

**Ruddiman Creek Mouth and BP/Amoco Shoreline Restoration As-Built Plan**  
 West Michigan Shoreline Regional Development Commission and the Muskegon Lake Watershed Partnership

DRAWN BY: RAB  
 DESIGNED BY: BM  
 DATE: August, 2012  
 JOB NO.: 0902035

SHEET NO. **1**  
 OF 1